












KIRBY NATURE TRAIL

Legend

-  Bridge
-  Parking
-  Trailhead
-  Kirby Nature Trail
-  Sandhill Trail
-  Turkey Creek Trail
-  Road
-  Stream
-  Big Thicket Boundary

Trail Length: Kirby Inner Loop - 1.5 Mile
 Kirby Outer Loop - 0.9 Mile
 Cypress Loop - 0.3 Mile
 Sandhill Trail - 0.25 Mile
 Sandhill Loop - 0.4 Mile
 Turkey Creek - 14.5 Mile

Trail Surface: Natural/Boardwalk






Preserve Unit: Turkey Creek

GPS Coordinates: 30° 27' 42" N 94° 21' 4" W

Directions: From the Big Thicket National Preserve Visitor Center, take FM Road 420 east for 2.4 miles. The trailhead and parking area will be on the left.



Activities

-  Birding
-  Exercising
-  Hiking
-  Nature Study
-  Picnic Area

