

















2015 *Yuletide Lights* Estes Park Driving Tour

Participating Locations

-  Start: 1840 N Ridge Ln **A**
-  The Estes Ark
-  McGregor Mountain Lodge **B**
-  The Taffy Shop
-  Estes Park Candy Store
-  The Trading Post
-  170 E Riverside Dr **C**
-  Colorado Home Collection
-  1075 Lexington Ln **D**
-  2449 Carriage Dr **E**
-  1031 Woodland Ct **F**
-  Solitude Cabins
-  End **G**

Additional Displays Visible from the Route:

-  Public & Town Light Displays
-  Private Home Light Displays
-  Business Light Displays



See the opposite side
for driving directions



VisitEstesPark.com

2015 *Yuletide Lights* Estes Park Driving Tour

Start on westbound US Hwy 34/Big Thompson Ave. from Loveland. If coming from US 36, go north on Mall Road to Highway 34 and take a left on US Hwy 34/Big Thompson Ave.

Driving Directions:

1

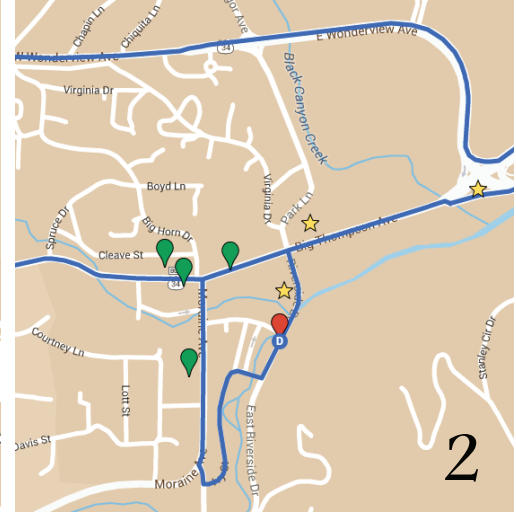
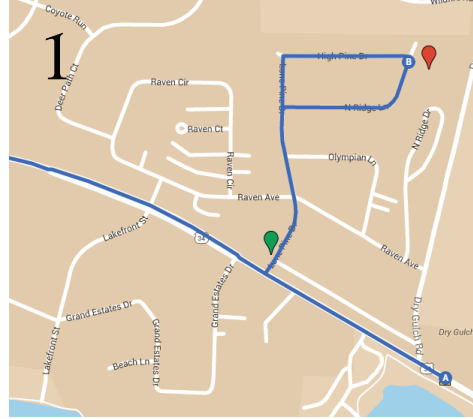
Turn right onto Lone Pine Dr. (0.265 mi)
Turn right onto N Ridge Ln. (1,237 ft)

1840 N Ridge Ln. (on the right)

Head north on N Ridge Ln (39 ft)
Turn left onto High Pine Dr. (1,007 ft)
Turn left onto Lone Pine Dr. (0.342 mi)

The Estes Ark: 521 Lone Pine Dr. (on the right)

Turn right onto Big Thompson Ave. (1.29 mi)
Turn right onto E Wonderview Ave. (1.65 mi)
Continue onto Fall River Rd. (2.31 mi)



2

McGregor Mountain Lodge: 2815 Fall River Rd.

Turn around & go east on Fall River Rd. (2.31 mi)
Slight right onto W Elkhorn Ave. (1.4 mi)

The Taffy Shop: 121 W. Elkhorn (on the left)

Estes Park Candy Store: 102 W. Elkhorn Ave. (on the right)

The Trading Post: 122 E. Elkhorn Ave. (on the right)

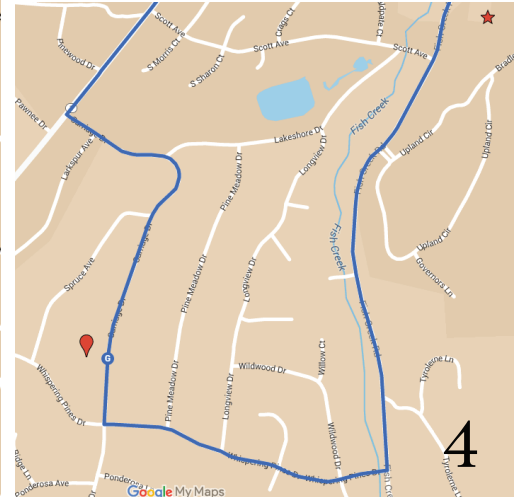
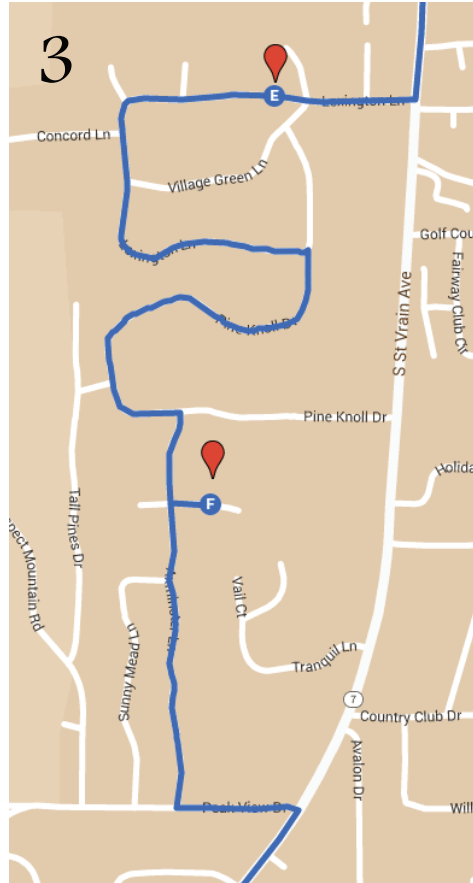
Turn right onto E Riverside Dr. (646 ft)

160 E Riverside Dr. (on the left)

Head southwest on E Riverside Dr. (269 ft)
Turn right onto Ivy St. (190 ft)
Slight left onto Ivy St/W Riverside Dr. (869 ft)
Turn right onto Crags Dr. (131 ft)
Turn right onto Moraine Ave. (553 ft)

Colorado Home Collection: 231 Moraine Ave.

Turn right onto E Elkhorn Ave. (0.32 mi)
Slight right onto N St Vrain Ave. (0.422 mi)
Slight right onto S St Vrain Ave. (0.967 mi)
Turn right onto Lexington Ln. (699 ft)



3

1075 Lexington Ln. (on the right)

Follow Lexington Ln. south, then east (0.457 mi)
Turn right onto Pine Knoll Dr. (0.391 mi)
Turn right onto Axminster Ln. (466 ft)
Turn left onto Woodland Ct. (200 ft)

1031 Woodland Ct. (on the left)

Turn around & go west on Woodland Ct. (200 ft)
Turn left onto Axminster Ln. (0.288 mi)
Turn left onto Peak View Dr. (607 ft)
Turn right onto S St Vrain Ave/Hwy 7 (0.609 mi)
Turn left onto Carriage Dr. (0.536 mi)

4

2440 Carriage Dr. (on the right)

Head south on Carriage Dr (554 ft)
Turn left at the 1st cross st. onto
Whispering Pines Dr. (0.47 mi)
Turn left onto Fish Creek Rd. (2.62 mi)

5

Solitude Cabins: 1885 Sketch Box Ln. (on the right)

Turn right onto US-36 E (535 ft)
Turn left onto Mall Rd. (0.370 mi)

