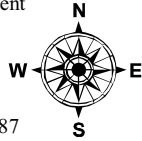


Salem to Albany


Willamette Valley Scenic Bikeway



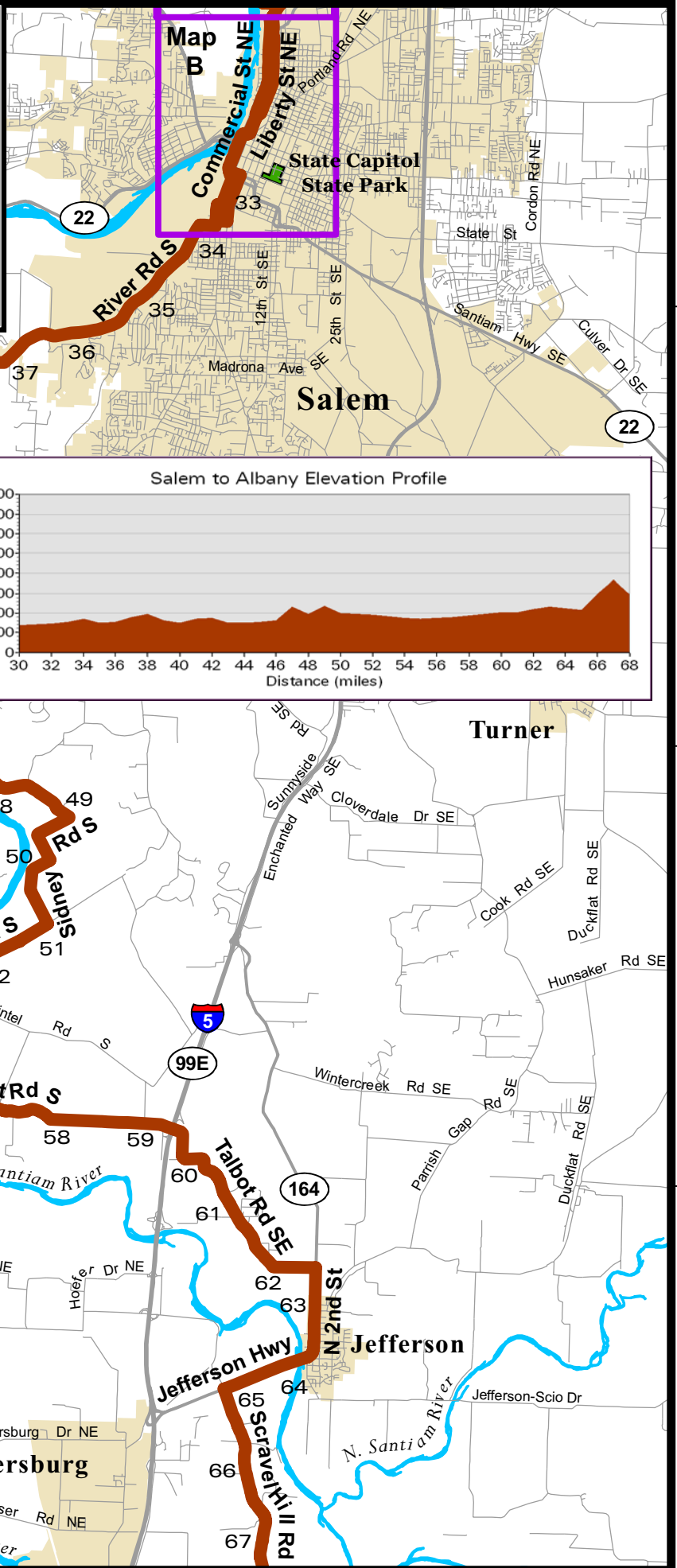
Oregon Parks and Recreation Department
 725 Summer St. NE, Suite C
 Salem OR, 97301
 Info: (800) 551-6949
www.oregonstateparks.org
 Reservations Northwest (800) 452-5687



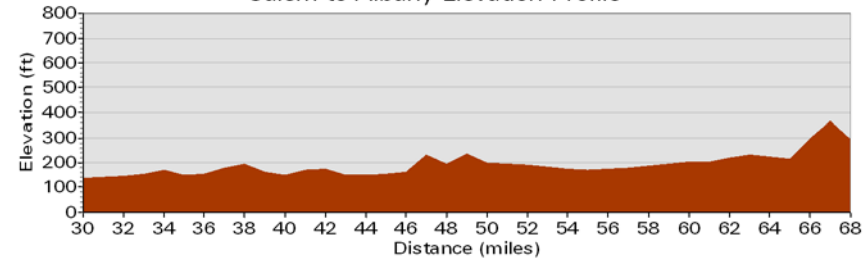
Map 2



7/2009



Salem to Albany Elevation Profile



Legend

- Bike Route
- 30-68 = Miles from Champoeg
- State Parks
- City / County Parks

Park Amenities

- Drinking Water
- Restrooms
- Bike Paths
- Camping
- Wi-Fi Access

44°55'0"N

44°50'0"N

44°45'0"N

44°55'0"N

44°50'0"N

44°45'0"N

123°10'0"W

123°5'0"W

123°0'0"W

122°55'0"W

Salem to Albany map and Salem detail. Southbound Route

31.34mi	0.26mi	Salem	←L on Delmar Dr N	
31.57mi	0.23mi		→R on River Rd N	
31.83mi	0.26mi		↑Southbound lane becomes Commercial St NE	
			↖Veer L to stay on Commercial	
33.35mi	1.53mi		↗veer R on Division, becomes Front St NE	Follow sign for Hwy 99 business and 22 East
33.47mi	0.12mi		Restrooms in Riverfront and Wallace Parks (Union St Bike and Ped. Bridge connects Riverfront park to West Salem)	
			↗ Veer onto bike path immediately after going under bridge	Bike path avoids merging bridge traffic
			↖ Veer left to re-join roadway bike lane	Riverfront park to the right, downtown core to left.
33.99mi	0.52mi		↑Front St becomes Trade St SE	
34.06mi	0.07mi		→R on Commercial	
34.45mi	0.39mi		→R on Mission	
34.52mi	0.07mi		←L on Saginaw	
34.72mi	0.2mi		↑cross Owens St S	
34.79mi	0.07mi	Salem	→R on Miller	
34.97mi	0.18mi	Salem	←L on River Rd bike/ped path is on Left side of road	Bumps in path. Cycling on west side of road is not recommended.
35.87mi	0.9mi		↑Continue on River Rd S in bike lane (Entrance to Minto Brown Park, restrooms to Right)	Southbound travelers cross at Minto Island Rd to bike lane on right side of road.
44.72mi	8.86mi	Independence	→R on Riverside Rd S (Independence is across the bridge and one mile north)	Turn R to ride under bridge to proceed southbound
50.46mi	5.73mi		↑Riverside Rd S becomes Sidney (Ankeny Winery on Left)	This section of road has two narrow underpasses with no bike lanes.
52.34mi	1.88mi	Ankeny Wildlife Refuge	→R on Buena Vista Rd S	
55.96mi	3.62mi	Buena Vista	←L on Talbot Rd S (Buena Vista Ferry straight ahead)	
64.23mi	8.28mi	Jefferson	→R on Jefferson Hwy to cross large bridge – no street sign	Stay on Jefferson Hwy, road turns toward the west (right) and crosses over concrete bridge. no bike lane.
65.23mi	1.0mi	Jefferson	←L on Scrael Hill Rd.	Caution: RR tracks and steep hill at turn
74.24mi	5.7mi	Hwy 20	→R on Hwy 20 for .1 mi	Heavy traffic and trucks

74.34	.1mi		←L on Kennel Rd.	
76.14mi	1.9mi		→R on Grand Prairie Rd SE	
78.54mi	2.4mi		→R on Geary*	

Mileage is approximate

10/09

*Riders can also use the Periwinkle Creek bikepath to Geary St.